





Legend

-  Eligibility Boundary
-  Parcel Boundaries
-  PFAS Estimated Area (using 4 ppt PFOS MCL) See Note 2
-  JAC Airport Property

Service Layer Credits: World Imagery: Maxar

Notes: 1. Parcel boundaries are for reference only and may not reflect surveyed dimensions.

2. PFAS Estimated Area is a computer-generated line at 4 ppt PFOS based upon data collected and professional judgment.

Jackson Hole Airport

PFAS Eligibility Boundary for Airport-Provided Drinking Water Filters